



## Policy for Treating Roads during Snow and Ice Events

The SCA Board has approved a policy for treating ice conditions and for snow removal at designated hills and entrances in the community.

The Springhurst Community Association does not have a responsibility to de-ice or plow streets in the community that are owned and maintained by Louisville Metro.

Villages with their own governing boards (Abbeywood, Hartwick, Springmont, Spring Meadows, Tuxford, and Valencia) will specify their policies for treating private roads during weather events that affect roadways. Snow / ice removal on the streets privately owned by Springhurst villages are the responsibility of that village association.

## Procedures

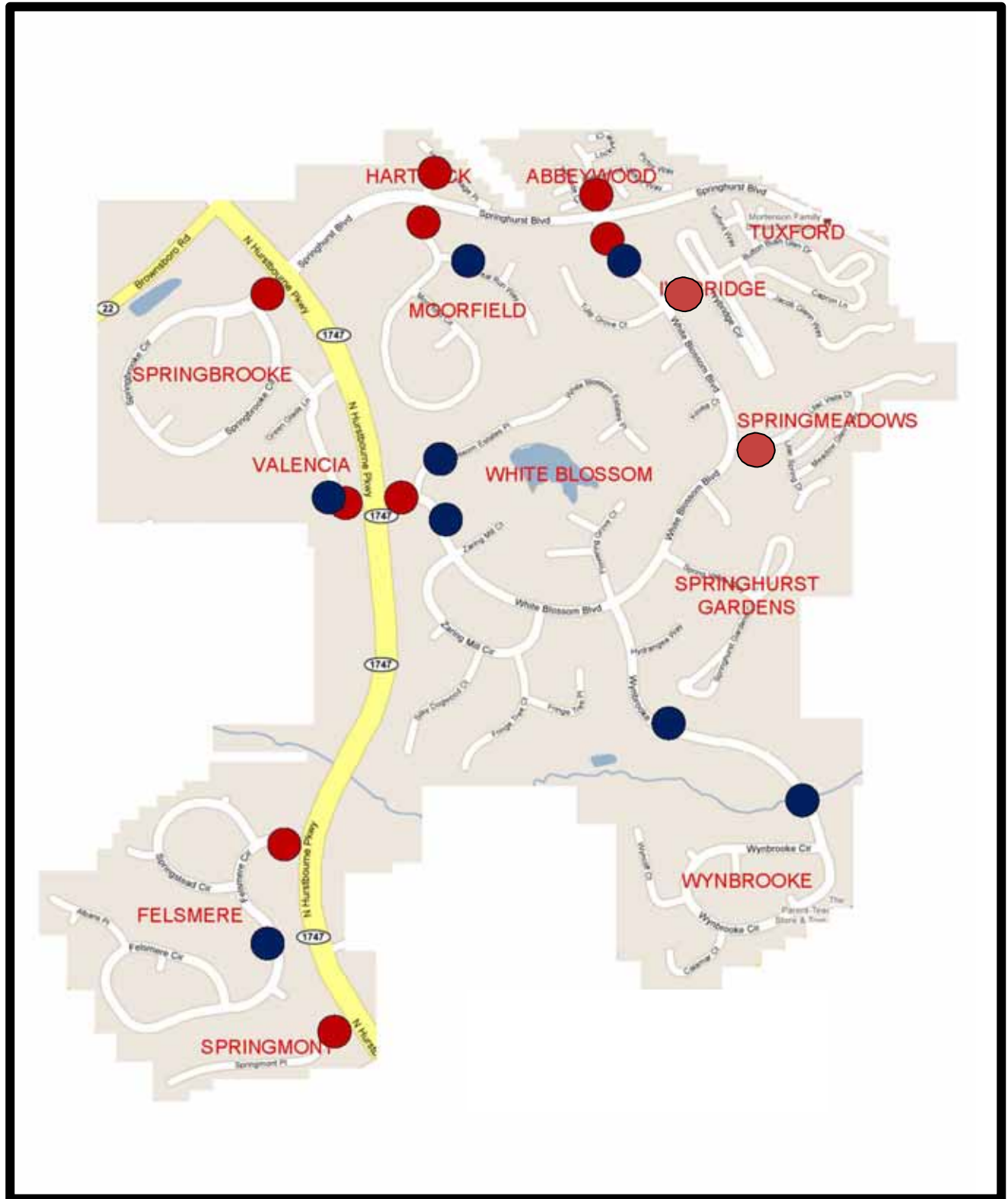
1. The SCA President is the point of contact for communication with the contractor hired by the association. The President will direct the contractor to execute the approved plan to treat designated hills and entrances, or treat isolated areas as conditions warrant, after consulting with at least one SCA Board officer.
2. The approved plan includes services and areas specified below:
  - a) **Approved services**
    - 1) De-icing / salting during periods of ice or during icy conditions.
    - 2) Snow removal from specified hills and entrances in the event of snowfall of 4 inches.
  - b) **Approved hills to be treated** (See attached map, areas with blue dots.)
    - 1) Felsmere. Enter from Hurstbourne Parkway, left on Felsmere Circle.
    - 2) Moorfield. Keal Run Way hill.
    - 3) White Blossom Blvd and Springhurst Blvd. From Springhurst Blvd to the end of the entrance island on White Blossom Blvd.
    - 4) White Blossom Blvd and White Blossom Estates Court. From White Blossom Blvd to the top of the first hill at the first circle on White Blossom Estates Court.
    - 5) White Blossom Blvd and Hurstbourne Parkway. From the White Blossom Island up to Zaring Mill Circle.

- 6) Wynbrooke Circle and Hydrangea Way. From Hydrangea Way on Wynbrooke Circle to the first street on the right (going down the hill). This area is covered by two blue dots on the map.
- 7) Valencia Entrance and Hurstbourne Parkway. From Hurstbourne Parkway to first home on the right on Garwood Place.





c) **Approved entrances to be treated** (See attached map, areas with red dots.)

- 1) Abbeywood Village Drive and Springhurst Blvd. Springhurst Blvd back to end of the entrance island on Abbeywood Village Drive.
- 2) Felsmere Circle and Hurstbourne Parkway. Felsmere Circle from Hurstbourne Parkway to the end of the entrance island.
- 3) Hartwick Village Drive and Hurstbourne Parkway. Springhurst Blvd back to end of the entrance island.
- 4) Moorfield and Springhurst Blvd. Springhurst Blvd back to end of the entrance island.
- 5) Springbrooke Circle and Hurstbourne Parkway. Hurstbourne Parkway on Springbrooke Circle to end of the entrance island.
- 6) Springmont and Hurstbourne Parkway. Springmont Place from Hurstbourne Parkway to top of hill behind the entrance island.
- 7) Valencia and Hurstbourne Parkway. Garwood Place from Hurstbourne Parkway to first home on the right.
- 8) White Blossom Blvd and Hurstbourne Parkway. Hurstbourne to entrance of White Blossom Estates.
- 9) White Blossom Blvd and Springhurst Blvd. Springhurst Blvd on back of White Blossom Blvd to the end of the entrance island.
- 10) White Blossom Blvd and Buttonbush Glen Drive. From White Blossom Blvd to Ivybridge Village entrance median on Buttonbush Glen Drive.
- 11) White Blossom Blvd and Lilac Vista. From White Blossom Blvd to entrance of Springmeadows entrance median on Lilac Vista.

**Springhurst Areas to be Treated During Snow  
and Ice Conditions Hills = BLUE DOTS  
Entrances = RED DOTS**



## Winter Road Treatment Policy and Procedure

Date	Action by Board	Signature, SCA Officer
11.19.12	Approved.	
8.27.13	Reviewed.	
12.15.14	Revised.	
10-9-15	Legal review by SCA attorney, Dennis Stilger. No changes recommended.	
11.16.15	Revised.	